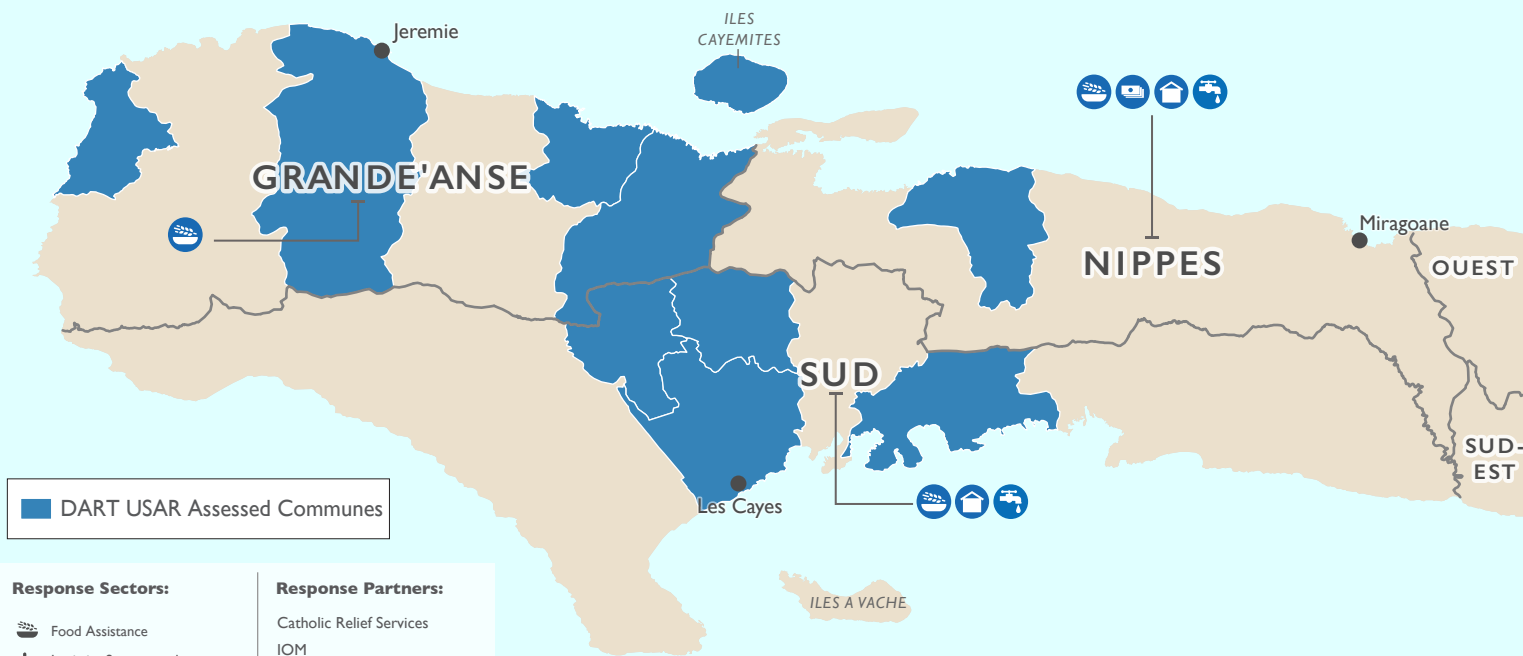









This map represents USG-supported programs active as of 08/22/21.

REGIONWIDE PROGRAM



■ DART USAR Assessed Communes

Response Sectors:

-  Food Assistance
-  Logistics Support and Relief Commodities
-  Multipurpose Cash Assistance
-  Shelter and Settlements
-  Water, Sanitation, and Hygiene

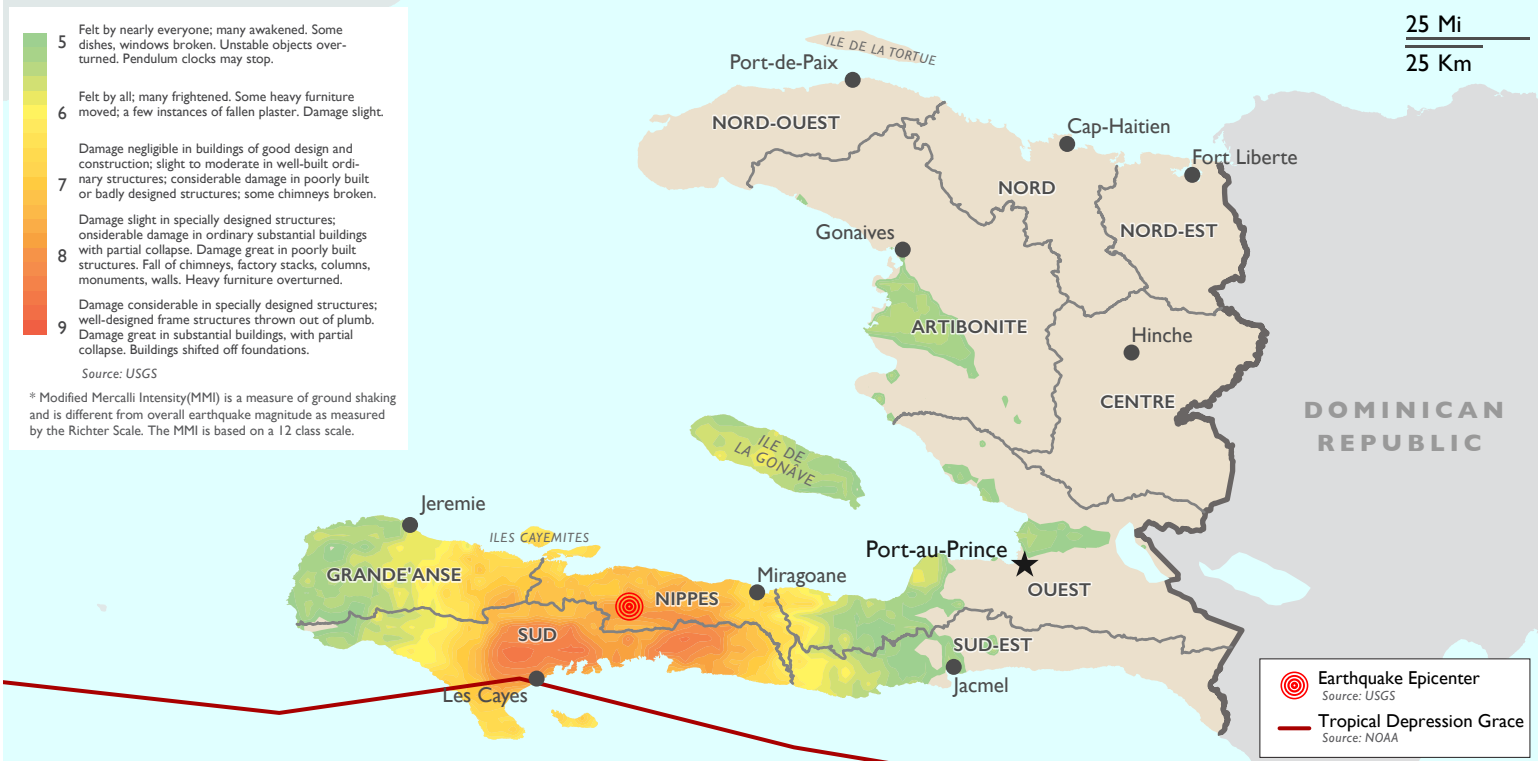
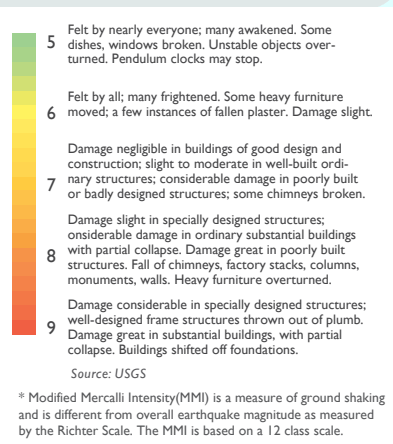
Response Partners:

- Catholic Relief Services
- IOM
- Mercy Corps
- WFP


Response activities shown include USAID/BHA-funded programs responding to earthquake-related humanitarian needs, as well as existing USAID/BHA-funded programs in Haiti responding to the country's complex emergency that are being redirected to meet earthquake-related needs.

10 Mi
10 Km

Haiti Earthquake



25 Mi
25 Km

 Earthquake Epicenter
Source: USGS

 Tropical Depression Grace
Source: NOAA