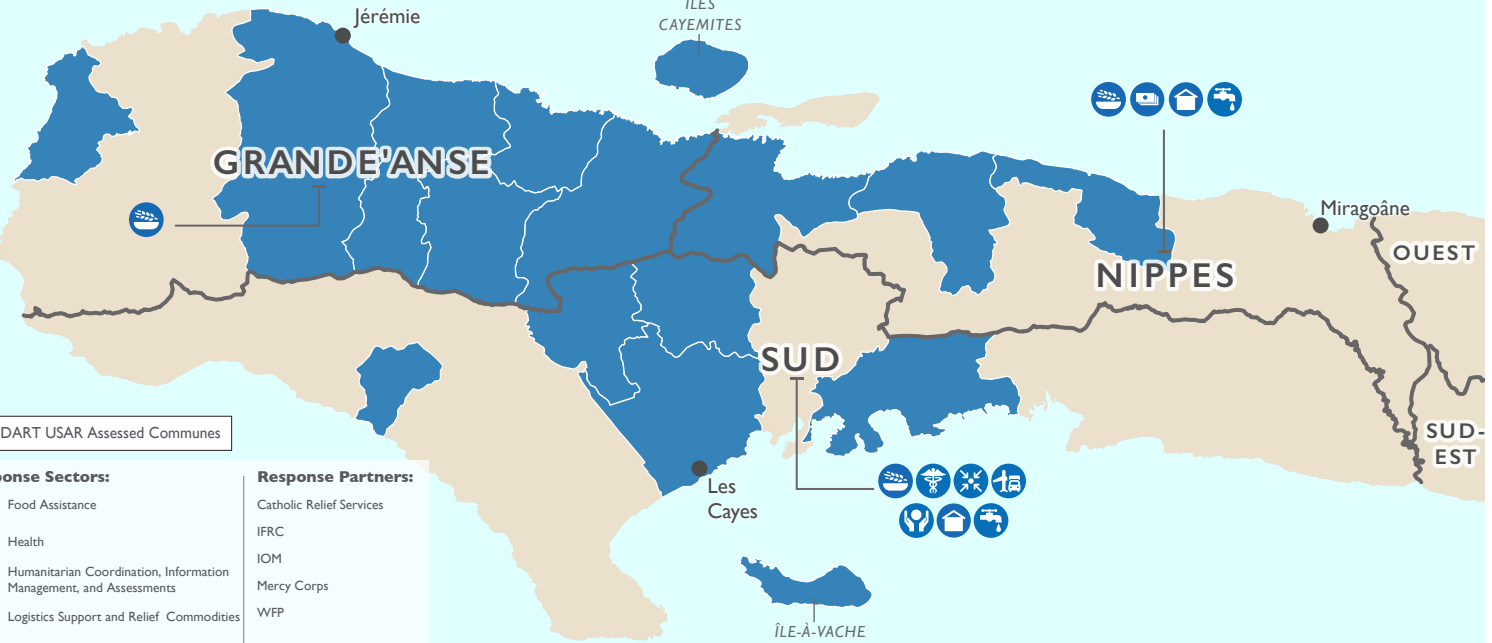







This map represents USG-supported programs active as of 08/30/21.

### REGIONWIDE PROGRAM



  DART USAR Assessed Communes

#### Response Sectors:

-  Food Assistance
-  Health
-  Humanitarian Coordination, Information Management, and Assessments
-  Logistics Support and Relief Commodities
-  Multipurpose Cash Assistance
-  Protection
-  Shelter and Settlements
-  Water, Sanitation, and Hygiene

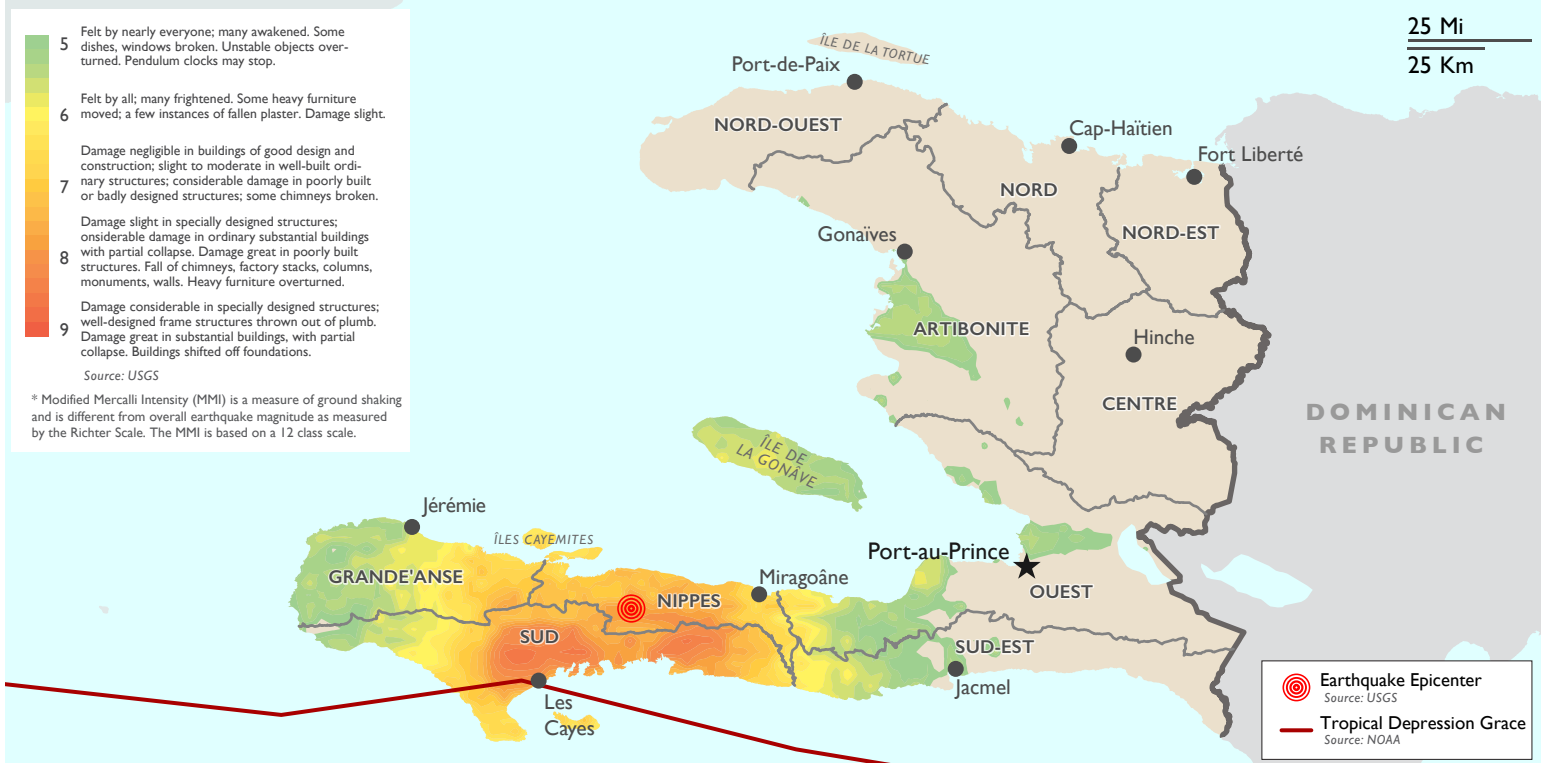
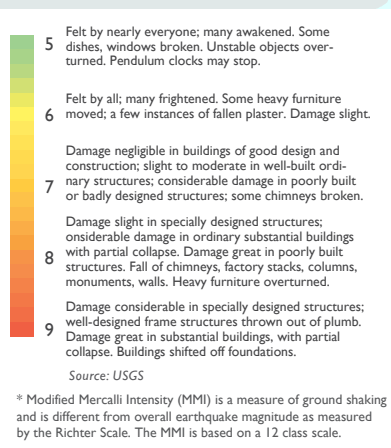
#### Response Partners:

- Catholic Relief Services
- IFRC
- IOM
- Mercy Corps
- WFP

Response activities shown include USAID/BHA-funded programs responding to earthquake-related humanitarian needs, as well as existing USAID/BHA-funded programs in Haiti responding to the country's complex emergency that are being redirected to meet earthquake-related needs.


10 Mi  
10 Km

### Haiti Earthquake



25 Mi  
25 Km

 Earthquake Epicenter  
Source: USGS

 Tropical Depression Grace  
Source: NOAA