



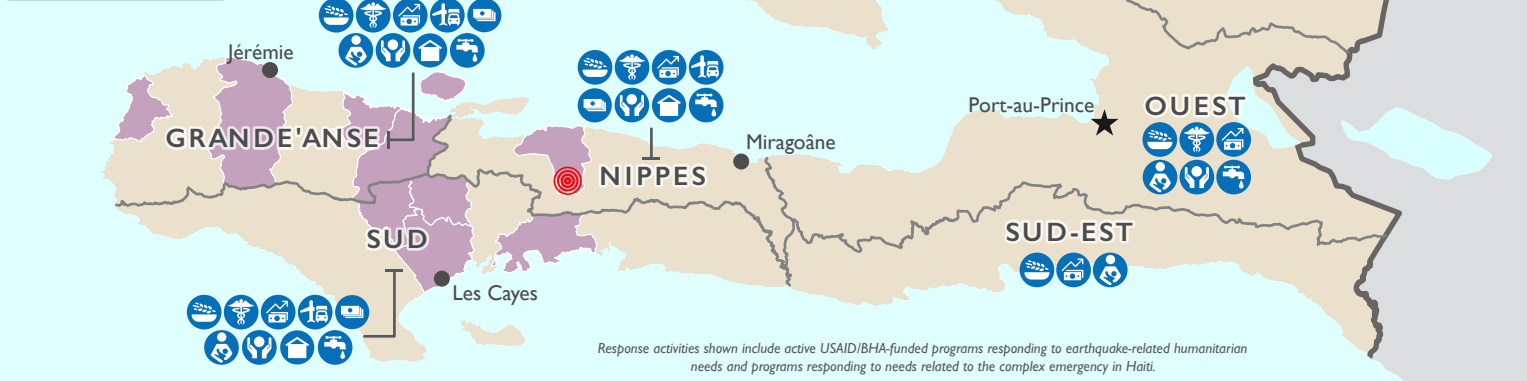
This map represents USG-supported programs active as of 11/23/21.

20Mi

20Km

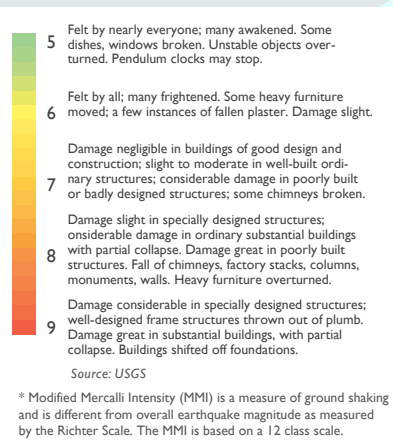
- Response Sectors:**
- Agriculture
 - Disaster Risk Reduction Policy and Practice
 - Food Assistance
 - Health
 - Humanitarian Coordination, Information Management, and Assessments
 - Livelihoods and Economic Recovery
 - Logistics Support and Relief Commodities
 - Multipurpose Cash Assistance
 - Nutrition
 - Protection
 - Shelter and Settlements
 - Water, Sanitation, and Hygiene
- Response Partners:**
- AAH
 - ACTED
 - Concern Worldwide
 - CORE
 - CRS
 - Doctors of the World
 - Humanity and Inclusion
 - IFRC
 - IMC
 - IOM
 - Mercy Corps
 - OCHA
 - PAHO
 - Project Hope
 - Save the Children
 - UNFPA
 - WFP
 - World Vision

Earthquake DART USAR Assessed Communes



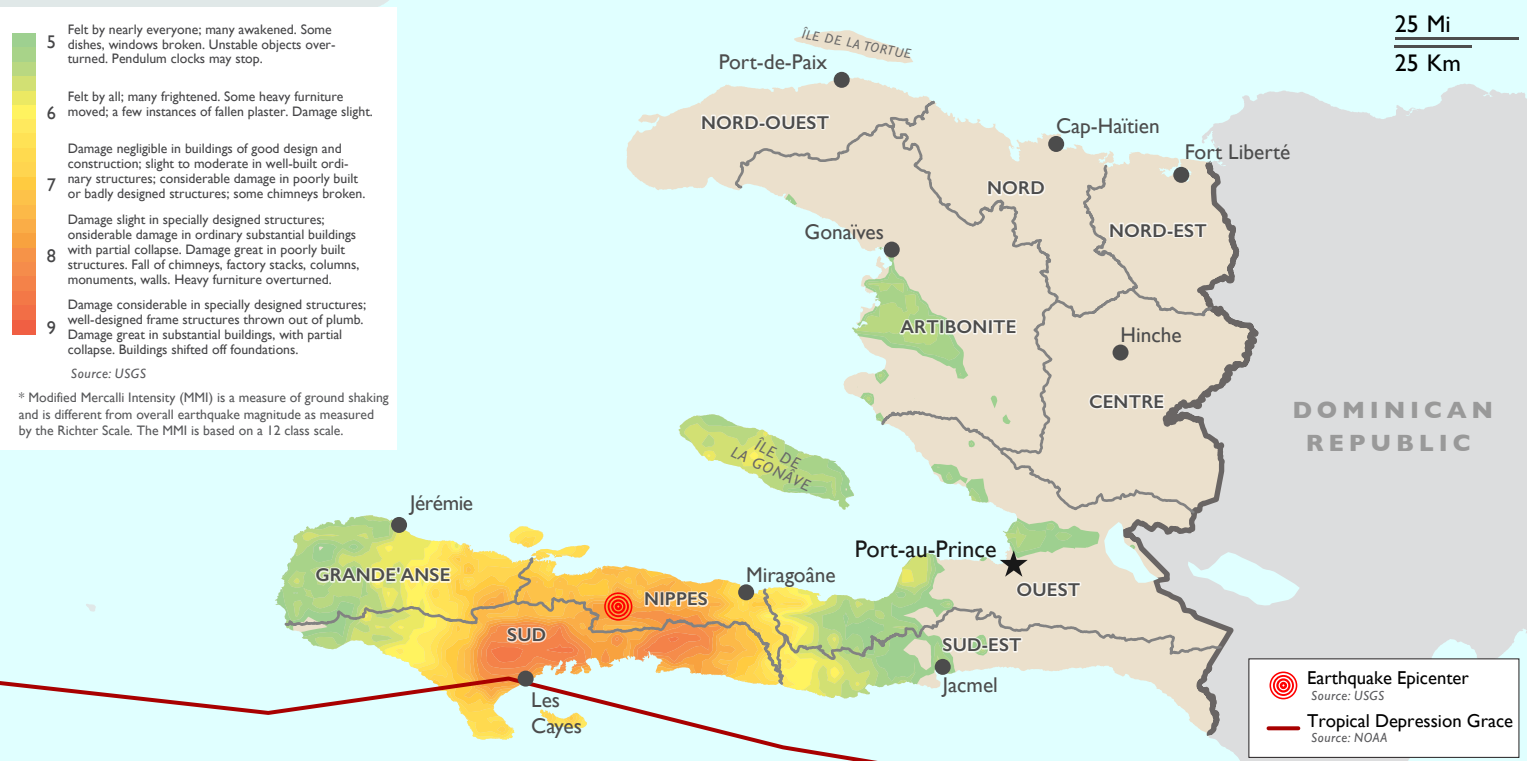
Response activities shown include active USAID/BHA-funded programs responding to earthquake-related humanitarian needs and programs responding to needs related to the complex emergency in Haiti.

Haiti Earthquake



25 Mi

25 Km



Earthquake Epicenter
Source: USGS

Tropical Depression Grace
Source: NOAA