



This map represents USG-supported programs active as of 5/03/22.

20Mi
20Kkm

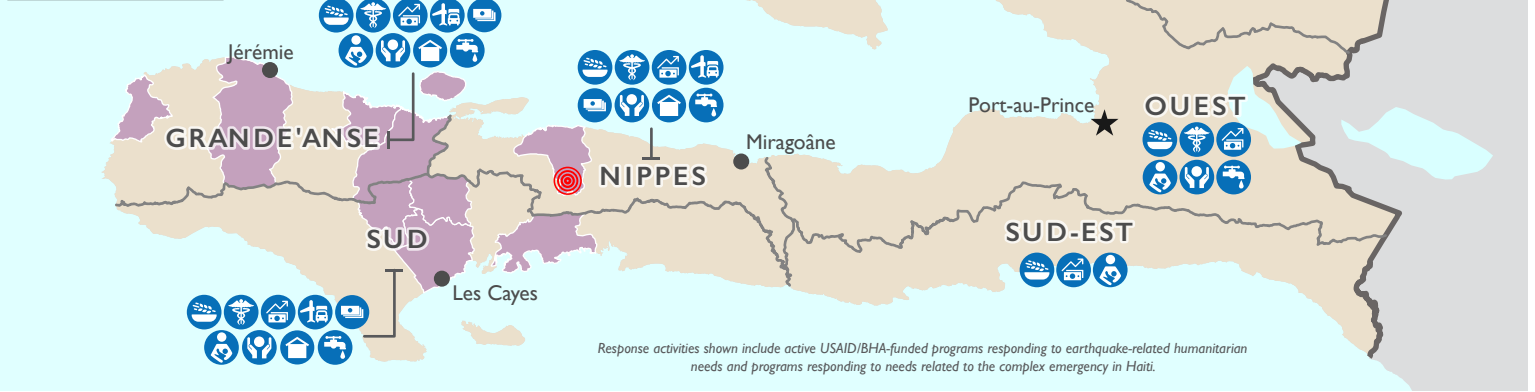
Response Sectors:

- Agriculture
- Disaster Risk Reduction Policy and Practice
- Food Assistance
- Health
- Humanitarian Coordination, Information Management, and Assessments
- Livelihoods and Economic Recovery
- Logistics Support and Relief Commodities
- Multipurpose Cash Assistance
- Nutrition
- Protection
- Shelter and Settlements
- Water, Sanitation, and Hygiene

Response Partners:


- AAH
- ACTED
- Concern Worldwide
- CORE
- CRS
- Doctors of the World
- Humanity and Inclusion
- IFRC
- IMC
- IOM
- Mercy Corps
- OCHA
- PAHO
- Project Hope
- Save the Children
- UNFPA
- WFP
- World Vision

Earthquake DART USAR Assessed Communes



Response activities shown include active USAID/IBHA-funded programs responding to earthquake-related humanitarian needs and programs responding to needs related to the complex emergency in Haiti.

August 14 Haiti Earthquake



5 Felt by nearly everyone; many awakened. Some dishes, windows broken. Unstable objects overturned. Pendulum clocks may stop.

6 Felt by all; many frightened. Some heavy furniture moved; a few instances of fallen plaster. Damage slight.

7 Damage negligible in buildings of good design and construction; slight to moderate in well-built ordinary structures; considerable damage in poorly built or badly designed structures; some chimneys broken.

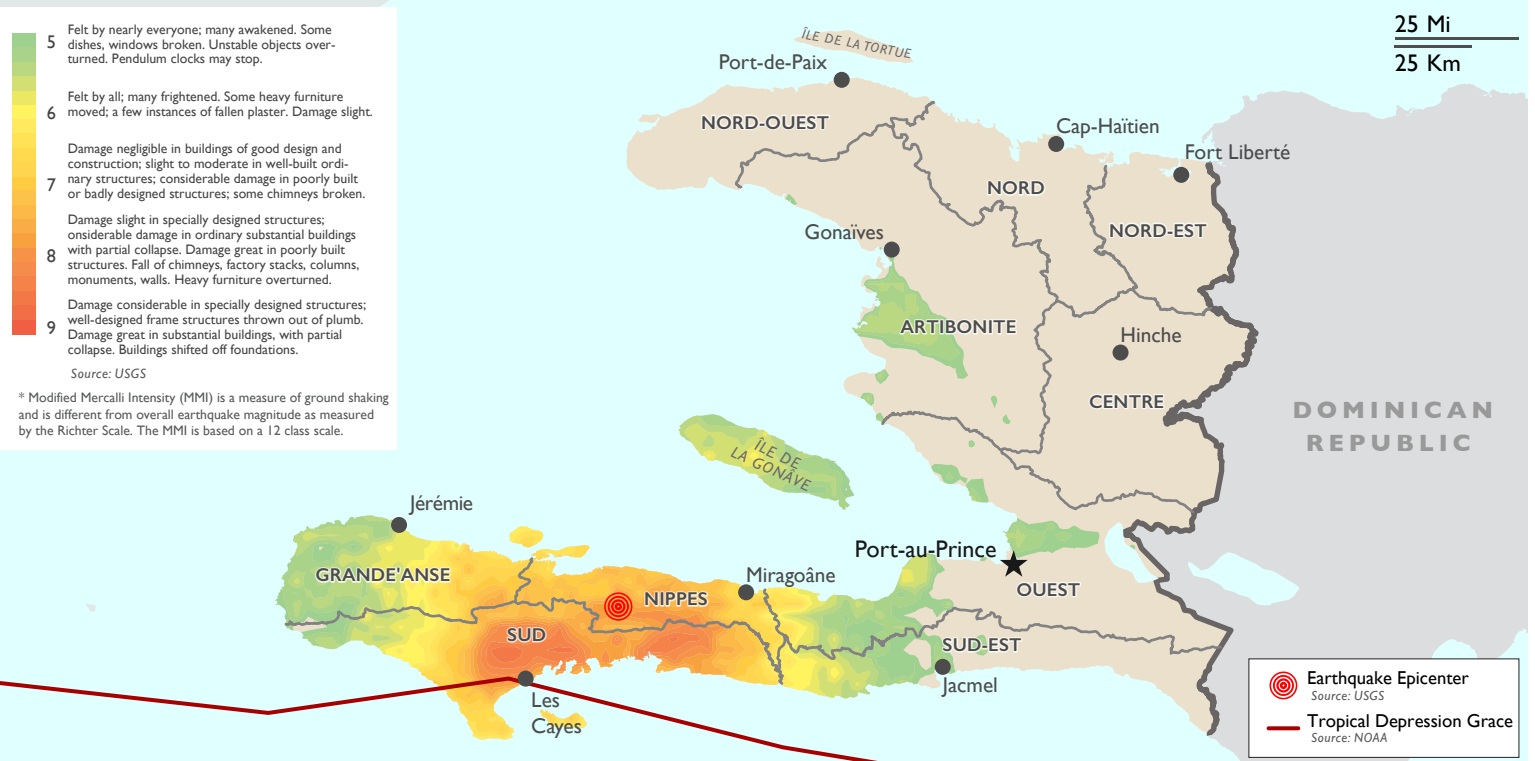
8 Damage slight in specially designed structures; considerable damage in ordinary substantial buildings with partial collapse. Damage great in poorly built structures. Fall of chimneys, factory stacks, columns, monuments, walls. Heavy furniture overturned.

9 Damage considerable in specially designed structures; well-designed frame structures thrown out of plumb. Damage great in substantial buildings, with partial collapse. Buildings shifted off foundations.

Source: USGS

* Modified Mercalli Intensity (MMI) is a measure of ground shaking and is different from overall earthquake magnitude as measured by the Richter Scale. The MMI is based on a 12 class scale.

25 Mi
25 Km



Earthquake Epicenter
Source: USGS

Tropical Depression Grace
Source: NOAA