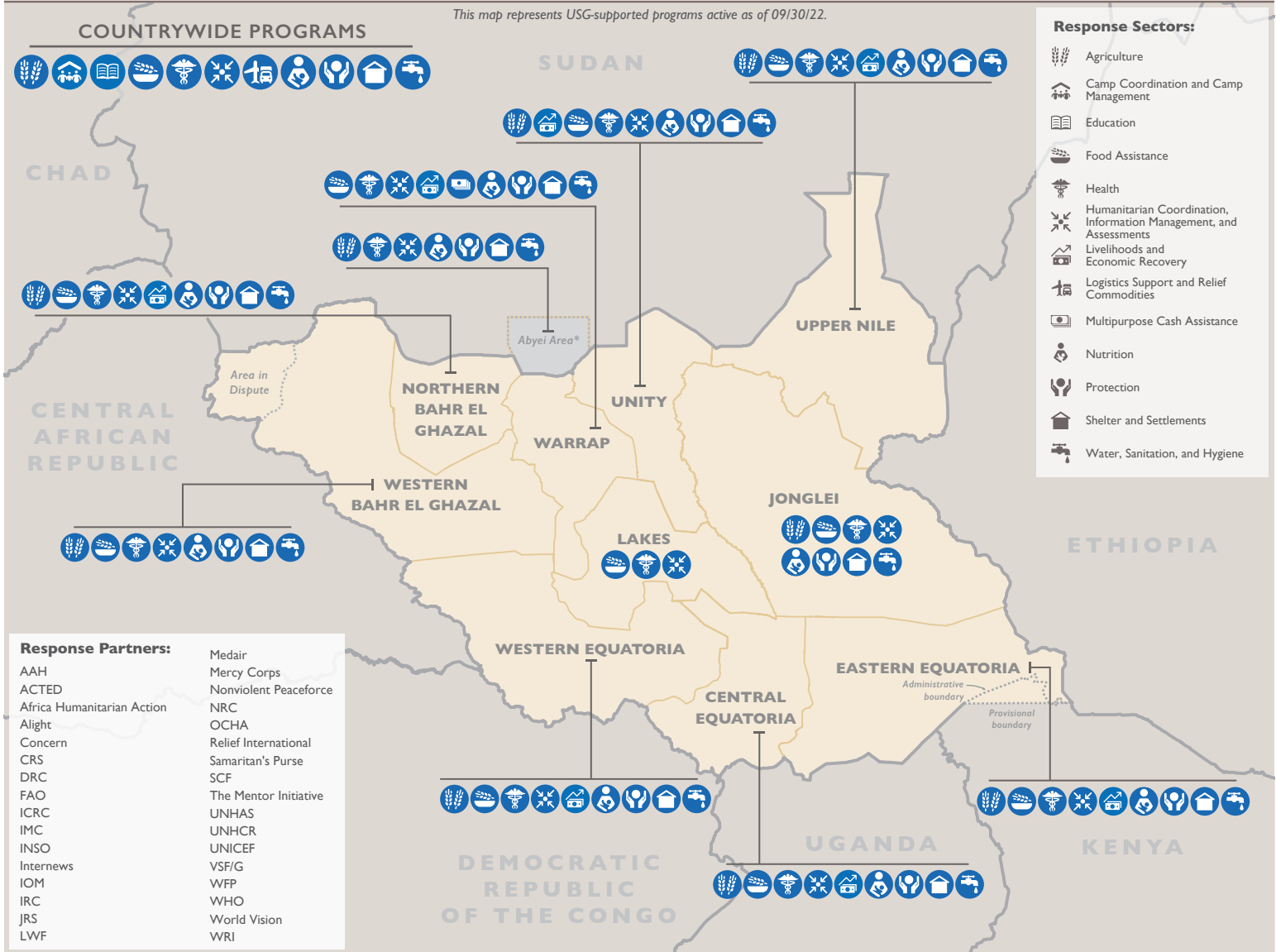


South Sudan

USG Response to the Complex Emergency



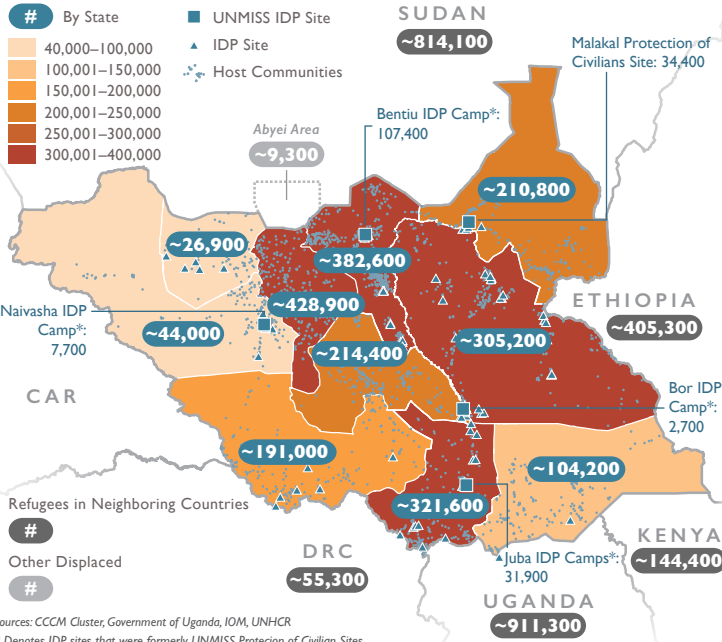
This map represents USG-supported programs active as of 09/30/22.



* Final sovereignty status of Abyei Area pending negotiations between South Sudan and Sudan.

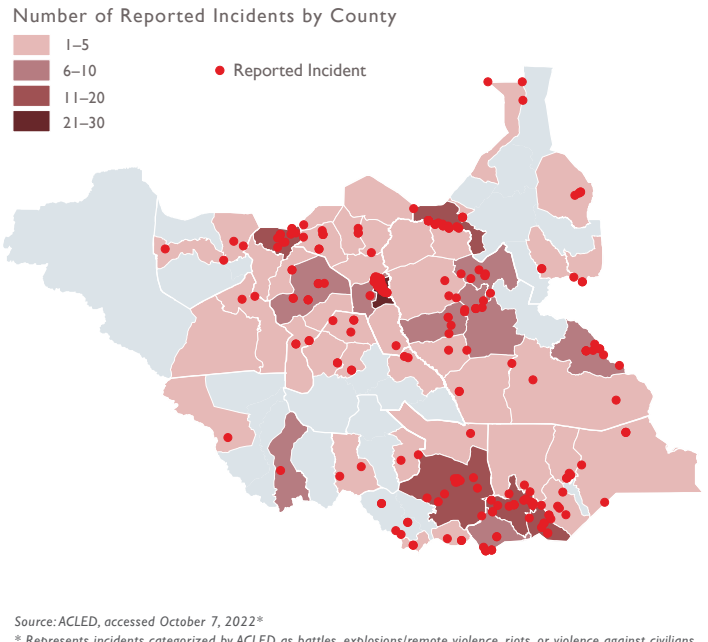
South Sudan–Sudan boundary represents 1 January 1956 alignment; final alignment pending negotiations and demarcation.

IDPs in South Sudan



Sources: CCGM Cluster, Government of Uganda, IOM, UNHCR
* Denotes IDP sites that were formerly UNMISS Protection of Civilian Sites

Reported Conflict Incidents, April–September 2022



Source: ACLED, accessed October 7, 2022*
* Represents incidents categorized by ACLED as battles, explosions/remote violence, riots, or violence against civilians